



Provincia
di Milano



COMUNE DI NERVIANO

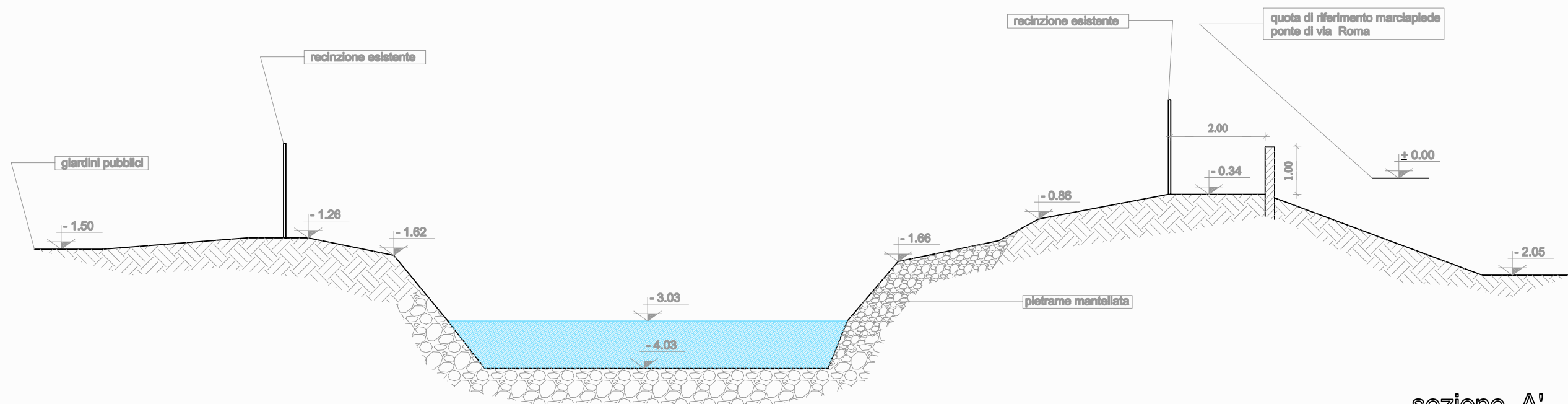


Sperimentazione di modelli progettuali-tipo per la riqualificazione fluviale: il caso del F. Olona a Nerviano

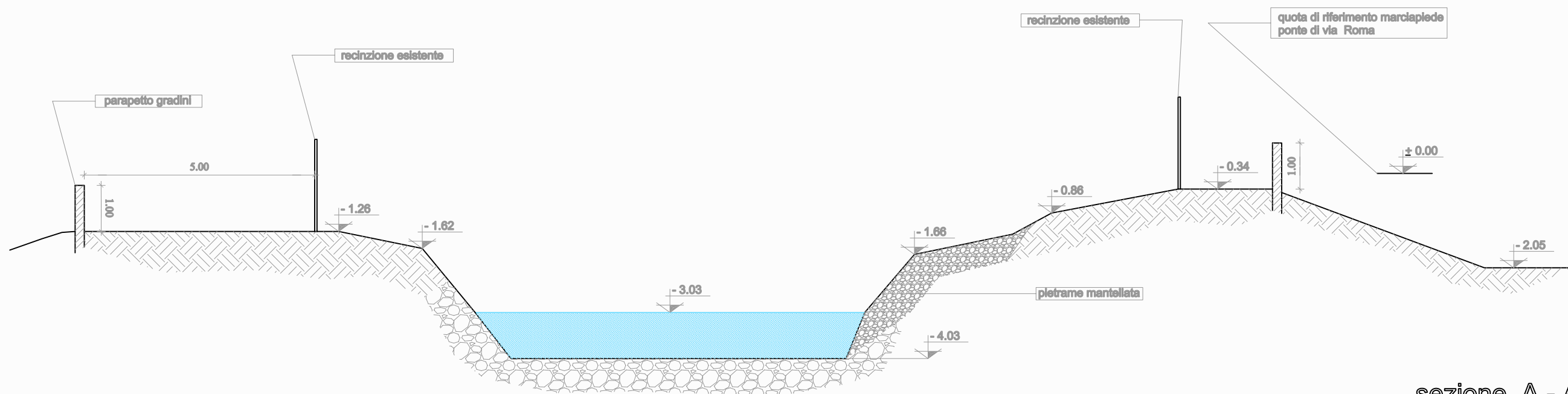
Allegato 2 Rilievo topografico



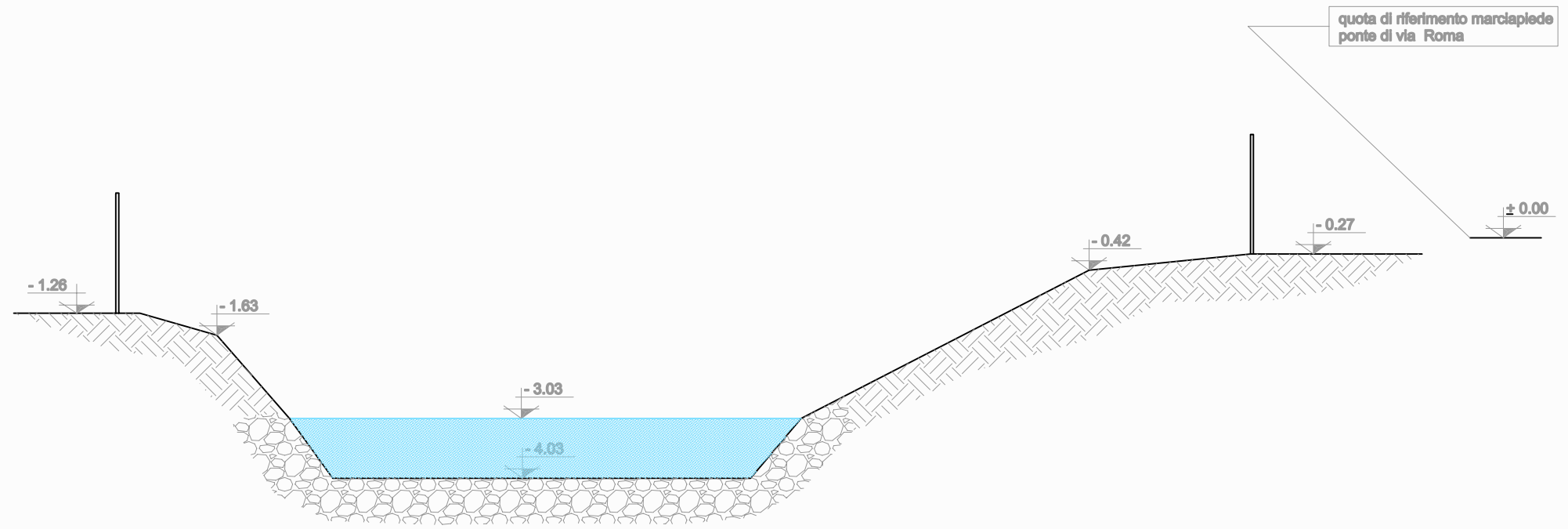





sezione A' - A'
scala 1 : 100



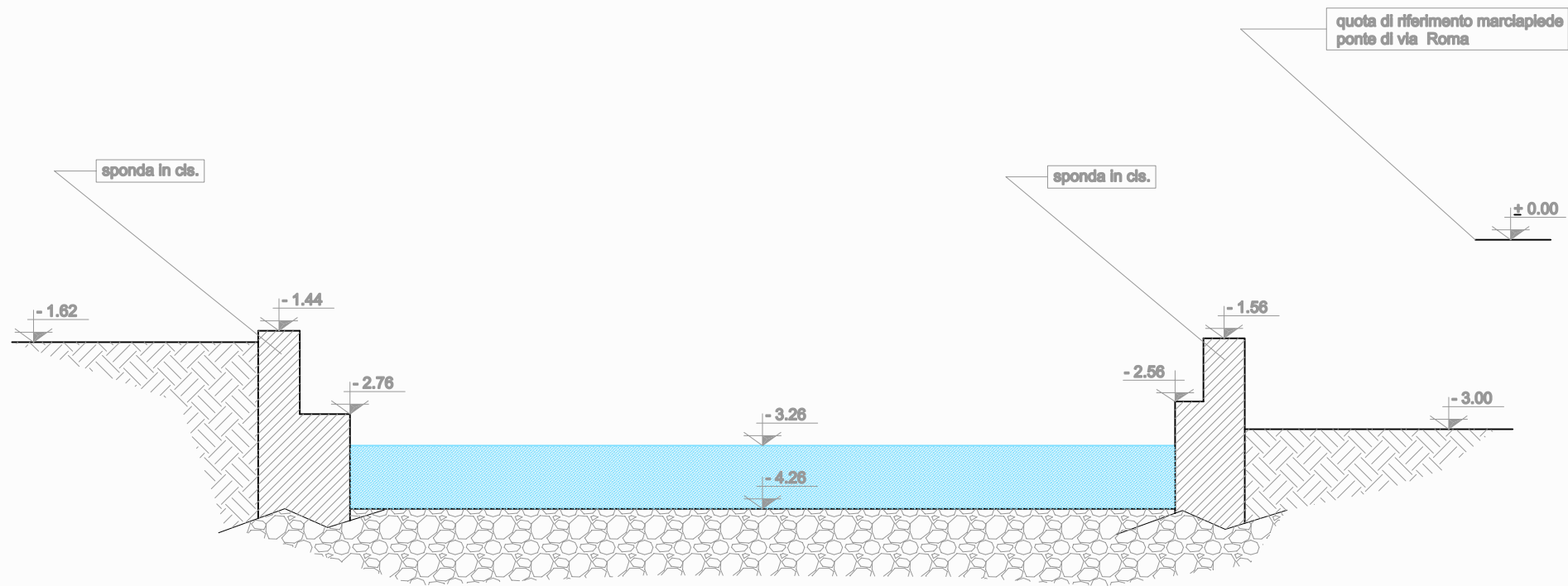
sezione A - A
scala 1 : 100



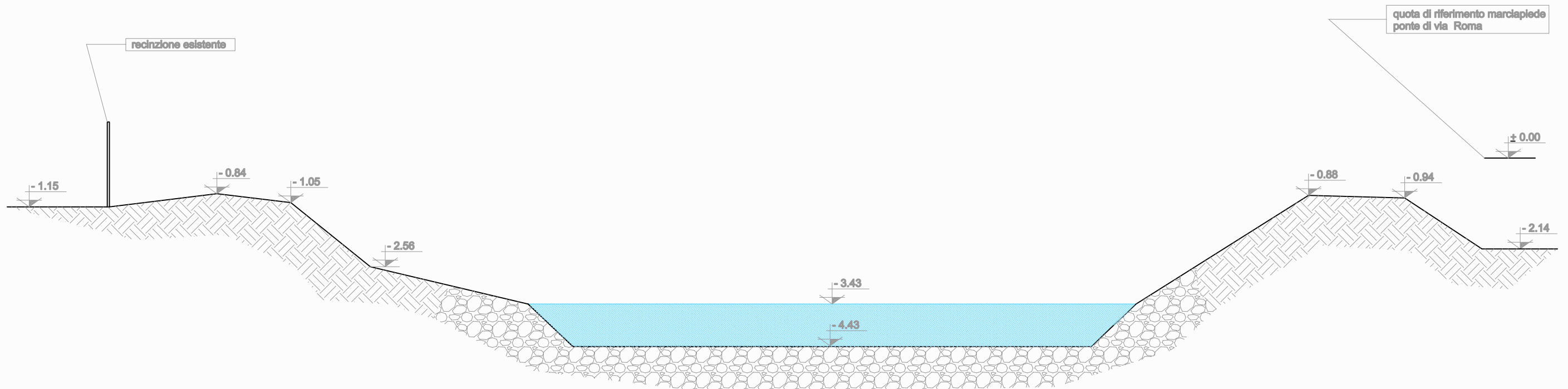
sezione B - B
scala 1 : 100



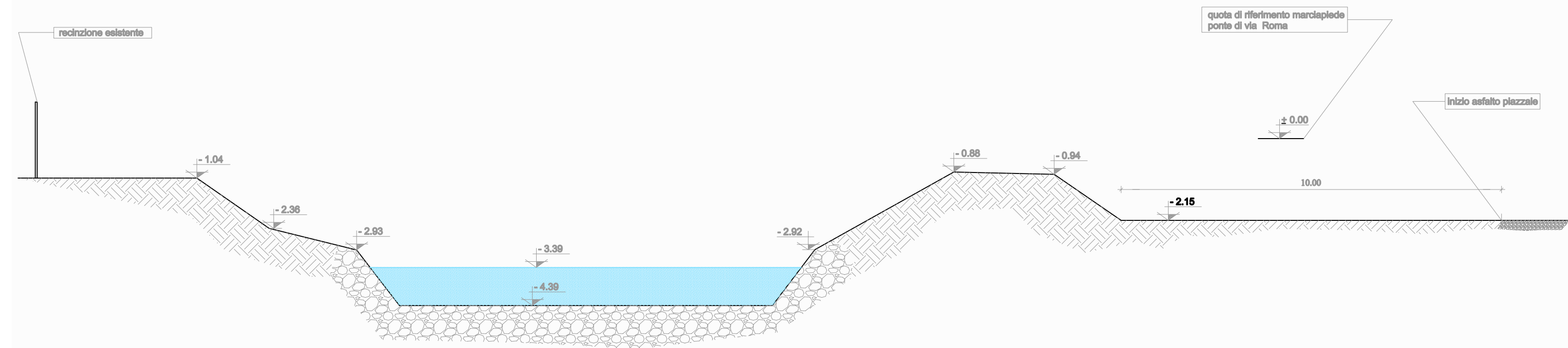
sezione C - C
scala 1 : 100



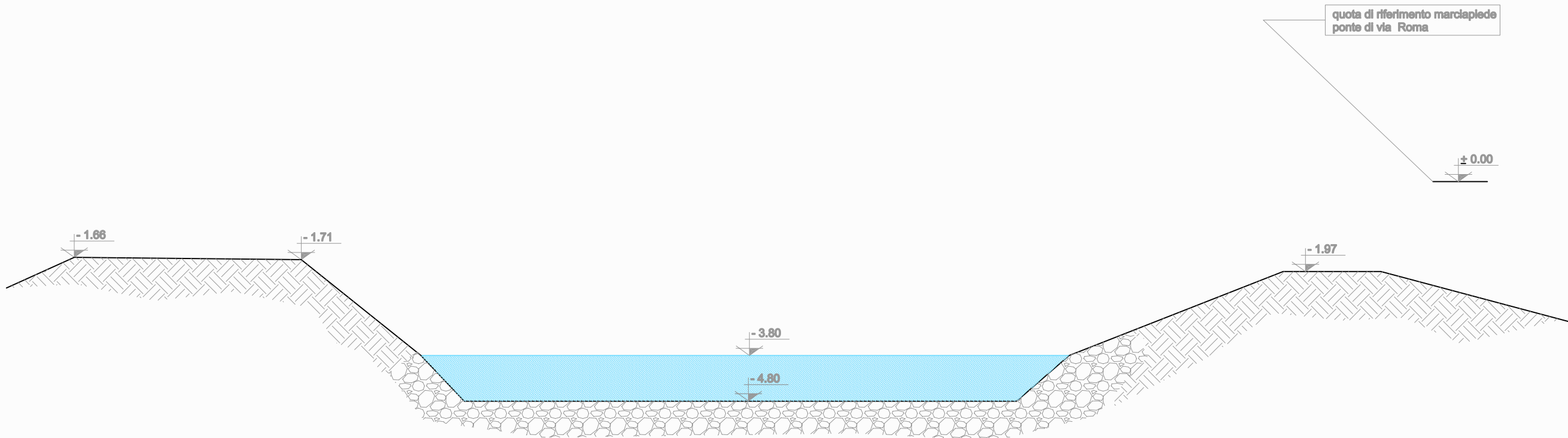
sezione D - D
 scala 1 : 100



sezione E - E
 scala 1 : 100



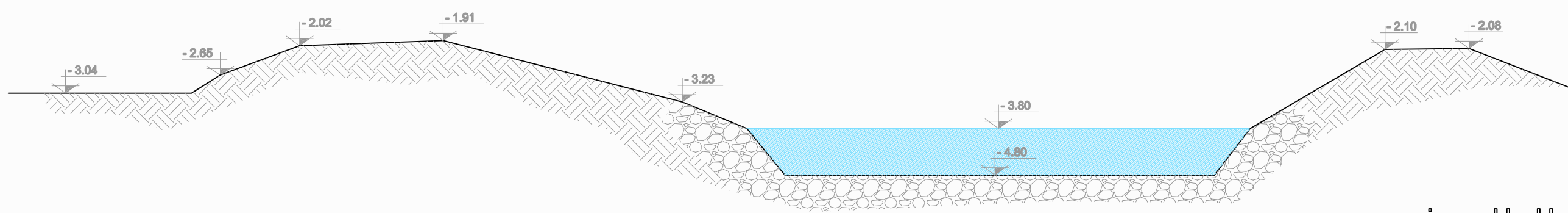
sezione F - F
scala 1 : 100



sezione G - G
scala 1 : 100

quota di riferimento marciapiede
ponte di via Roma

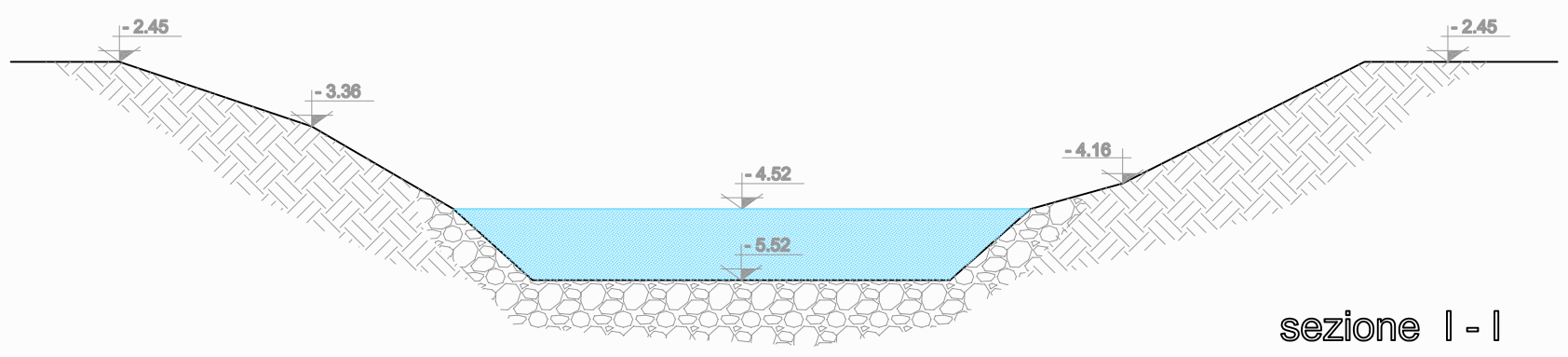
± 0.00



sezione H - H
scala 1 : 100

quota di riferimento marciapiede
ponte di via Roma

± 0.00



sezione I - I
scala 1 : 100